




1:50,000 Broadscale  
River flood hazard map  
Paeroa



A4

Created by: HCE  
Projection: NZTM  
Date: 21st August 2013

Status:  
Request No.: 26305  
File name:  
S:\GISWork\GIS\_Jobs\  
requests\_26000\_26499\  
26305\_Broad Scale Flood Hazards

-  State Highway
-  District road
-  River flood hazard zone

